

SLAUGHTER PEN HOLLOW MULTI-USE TRAIL SYSTEM

BIKING, RUNNING, AND HIKING





 EMERGENCY PICKUP LOCATION WITH NUMBER

TRAIL CLASSIFICATIONS







TRAILS

PHASE I - ALONG HWY 71/540

	UPPER-RED TRAIL-MEDUSA MORE DIFFICULT -1.43 MILES
	MIDDLE-GREEN TRAIL-TATAMAGOUCHE MORE DIFFICULT -1.97 MILES
	LOWER-BLUE TRAIL-ARMADILLO'S LAST STAND MORE DIFFICULT -1.04 MILES
	LOWEST TRAIL-BROWN TRAIL-SEED TICK SHUFFLE EASIEST -.74 MILES

PHASE II - BOTH SIDES OF NE A STREET

WEST SIDE:

	UPPER-RED TRAIL-RAZORBACK RIDGE MORE DIFFICULT -1.34 MILES
	MIDDLE-GREEN TRAIL-ANGUS CHUTE MORE DIFFICULT -1 MILE
	MIDDLE ALTERNATE TRAIL-YELLOW TRAIL-MASTER PLAN (MOST DIFFICULT) -800 FEET
	LOWER-ORANGE TRAIL-THE URBAN TRAIL MORE DIFFICULT -1.19 MILES

EAST SIDE:

	UPPER-ALTERNATE TRAIL YELLOW TRAIL-SCOTT ALLEN ALLEY (MOST DIFFICULT) 300 FEET
	UPPER-BLACK TRAIL-ROCKY RIDGE TRAIL (MOST DIFFICULT) .71 MILES
	LOWER-BLUE TRAIL-FREE TIME MORE DIFFICULT -.38 MILES

